



Dept of Bldg Inspection Permit # _____

APPLICATION FOR LAND DISTURBANCE PERMIT

210 Cottonwood Ave, P.O. Box 260, Hartland, WI 53029 - Phone (262) 367-2714 FAX (262) 367-2430

Job Address _____

Lot _____ Block _____ Subdivision _____ Key No _____

Owner _____ Phone _____

Address _____ City _____ State _____ Zip _____

Person responsible for maintenance of erosion and sediment control measures:

Name _____ Phone _____

Address _____ City _____ State _____ Zip _____

Lot size _____ Approximate Amount of Fill _____

Area Disturbed _____ Approximate Amount to be excavated _____

Attach TWO site plans indicating the following:

- 1. Surface water diversion measures. Location and method of site erosion and sediment control measures.
2. Location of stockpiled soil and method of protecting from erosion.
3. Elevation contours of the site at an interval sufficient to determine drainage patterns.
4. Location of storm sewer inlets and method of protecting from erosion runoff.
5. Floodplain, wetland, conservancy districts, etc...
6. Placement of tracking material at vehicle ingresses off existing roads.
7. When requested submit computations for contributing watershed area, peak discharge, velocities, direction and destination of flows.
8. When requested submit cross-sections and profiles of road ditches and drainage easements. Submit computations used for size configuration.
9. When requested submit computations for sedimentation control structures.

Note: Erosion and sediment control measures are to be installed and inspected prior to any ground disturbance activity.

TO THE ZONING ADMINISTRATOR: The undersigned hereby applies for a permit to do work herein described according to the plans and specifications filed herewith and located as shown on this application. The undersigned agrees that such work will be done in accordance with the said description, plans and specifications and in compliance with the Uniform Dwelling Code or Wisconsin Administrative Code, Zoning Ordinance, all other ordinances of the Village of Hartland and with all the laws and orders of the State of Wisconsin applicable to said premises.

Signature of Applicant _____ Date _____

SEE ATTACHED PLAN FOR CONDITIONS

TOTAL FEES: _____ Date Paid _____ Receipt # _____

APPLICATION APPROVED ON: _____ BY: _____

(Rev. 7/96)

Date

Zoning Administrator

Village of Heartland

SAMPLE EROSION CONTROL PROCEDURES



Source: North Carolina Erosion and Sediment Control Planning and Design Manual, 1988.

1. Set stakes no more than 3 ft. apart and drive them into the ground at least 8".



2. Excavate a 4" x 4" trench beside along the line of stakes.



3. Staple filter material on outside side of stakes and extend it into the trench. When joints are necessary, overlap material between two stakes and fasten securely.



4. Backfill and compact the excavated soil.



Figure E-3. Silt Fences

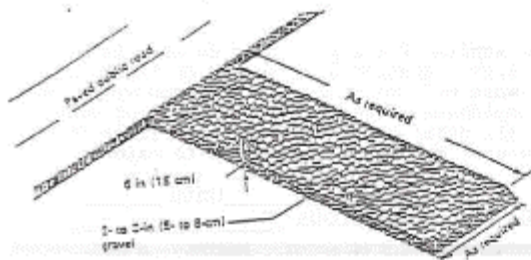


Figure E-7. Gravel Access Roadway

1. Excavate a 4" deep trench.



2. Place bales in trench with bindings around sides away from the ground. Leave no gaps between bales.



3. Anchor bales using two steel re-bars or 2" x 2" wood stakes per bale. Drive stakes into the ground at least 8".



4. Backfill and compact the excavated soil.



Figure E-1. Straw Bale Fences

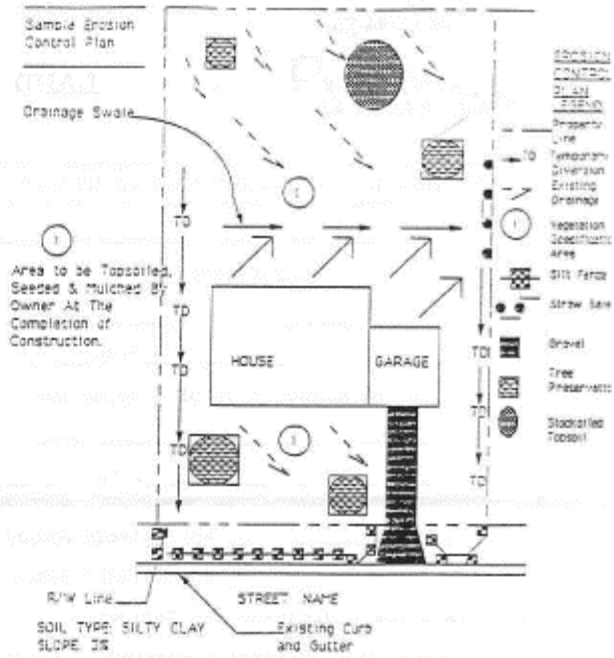
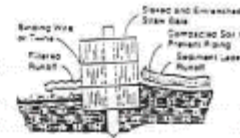


Figure E-10. Plot Plan with Erosion Control Procedures Indicated.



Source: Michigan Soil Erosion and Sedimentation Control Guidebook, 1975.